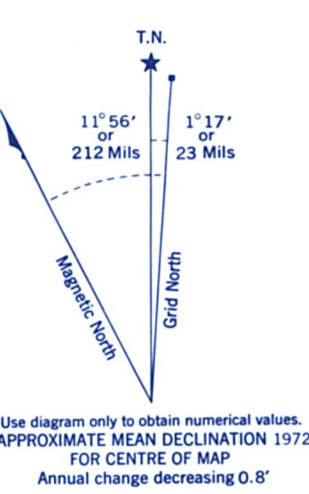
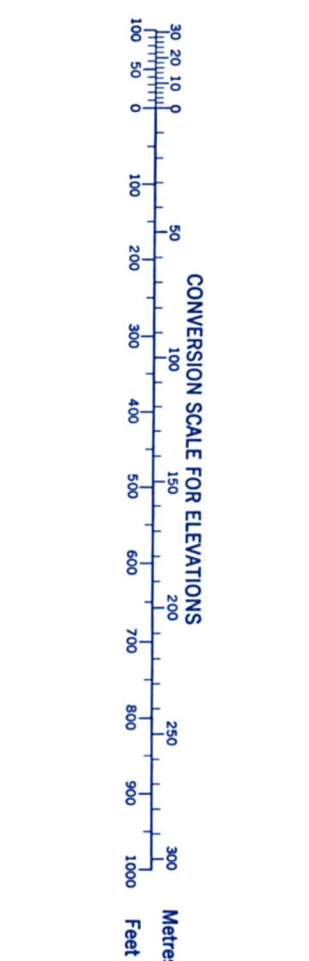
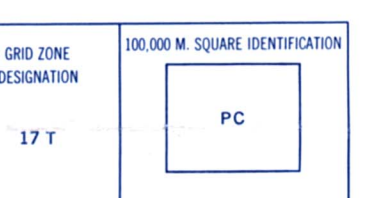


Refer to this map as: 31 M/3 EDITION 2 MCE SERIES A 761



ONE THOUSAND METRE UNIVERSAL TRANSVERSE MERCATOR GRID ZONE 17



EXAMPLE OF METHOD USED TO GIVE A REFERENCE TO NEAREST 100 METRES

THE FOLLOWING OBSERVANCE IS A SAMPLE ONLY AND DOES NOT REFER TO A POINT ON THIS MAP

99	98	97
96	95	94
93	92	91
90	89	88

REFERENCE POINT	CHURCH (as above)
EASTING: Road number on grid line immediately left of point	97
Estimate tenths of a square from this line eastward to point	5
NORTHING: Road number on grid line immediately below point	95
Estimate tenths of a square from this line northward to point	4
EXAMPLE MILITARY GRID REFERENCE	975984
Nearest contour and reference 100 metres (about 33 feet)	7667

Produced by the SURVEYS AND MAPPING BRANCH, DEPARTMENT OF ENERGY, MINES AND TECHNICAL SURVEYS... 1976 Printed 1973

Roads:	Routes:
hard surface, all weather	pavé, toute saison
loose or stabilized surface, all weather	gravier aggloméré, toute saison
loose surface, dry weather and unclassified streets	de gravier, temps sec et routes hors classe
cart track	de gravier
trail or portage	sentier ou portage

FABRE
31 M/3 QUÉBEC - ONTARIO
3443
Scale 1:50,000 Échelle

Mètres 1 000 2000 3000 4000
Yards 1000 2000 3000 4000

This Precise Map is equivalent to a standard map in accuracy of content.

Cette carte précise équivaut à une carte régulière au point de vue précision de l'information.

CONTOUR INTERVAL 50 FEET Elevations in Feet above Mean Sea Level North American Datum 1927 Transverse Mercator Projection

Échelle des courbes de niveau en pieds Élévations en pieds au-dessus du niveau moyen de la mer Système de référence géodésique nord-américain, 1927 Projection Transverse de Mercator

Échelle par la DIRECTION DES LEVES ET DE LA CARTOGRAPHIE, MINISTÈRE DE L'ÉNERGIE, DES MINES ET DES RESSOURCES, Ottawa, 1973. Imprimé en 1973. Vérification des ouvrages en 1975.

2456-ENQUÊTE KIPAWA (PROJET 1) YOUNG, NORMAN - 1980 DOSSIER DES ENQUÊTES EN MILIEU AMÉRINDIEN