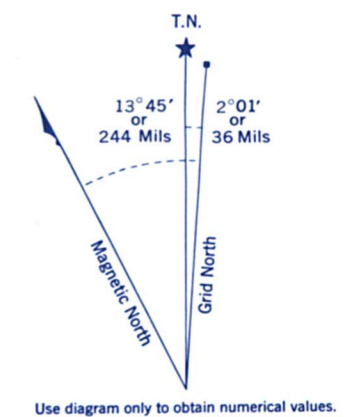
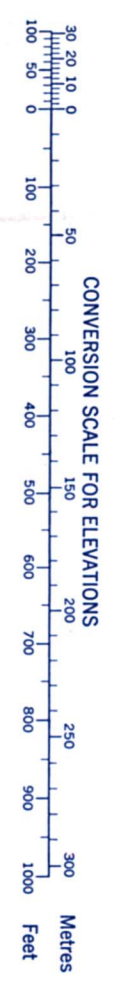
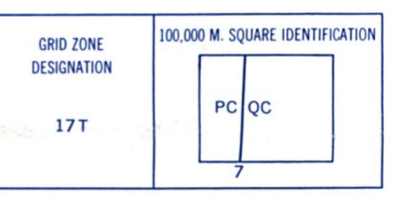


Refer to this map as: 31 M/1 EDITION 2 MCE SERIES A 761



ONE THOUSAND METRE UNIVERSAL TRANSVERSE MERCATOR GRID ZONE 17



EXAMPLE OF METHOD USED TO GIVE A REFERENCE TO NEAREST 100 METRES... NEAREST 100 METRE U.T.M. GRID ZONE 18

Produced by the SURVEYS AND MAPPING BRANCH, DEPARTMENT OF ENERGY, MINES AND RESOURCES...

Roads: loose or stabilized surface, all weather, gravel, gravel, stone, etc. and unpaved streets, cart track, trail or portage.

LAC OGASCANANE TEMISCAMINGUE COUNTY - COMTE DE TEMISCAMINGUE

Scale 1:50,000 Echelle 1:50,000

This Provisional Map is equivalent to a standard map of accuracy of content.

Cette carte provisoire equivaut a une carte reguliere au point de vue de precision de l'information.

Some names on this map are not yet official. Conditions or addresses are invited by the Surveys and Mapping Branch.

Certains noms inscrits sur cette carte ne sont pas encore officiels. La Direction des levés et de la cartographie saurait que au public de lui signaler corrections et additions.

CONTOUR INTERVAL 50 FEET (Elevations in Feet above Mean Sea Level)

ELOUSTRANCE DES COURBES 50 PIEDS (Elevations in Feet above Mean Sea Level)

Etablie par la DIRECTION DES LEVES ET DE LA CARTOGRAPHIE, MINISTERE DE L'ENERGIE, DES MINES ET DES RESSOURCES...

26456-ENQUETE KIPAWA (PROJET 1) YOUNG, NORMAN - 1980 DOSSIER DES ENQUETES EN MILIEU AMERINDIEN